




Hogback Open Space Recreation Area







Parking




Neighborhood Access




Interpretive Sign




Trail Jct./Terminus




10' Wide Crusher Fine Trail




Easy Trail




Moderate Trail




Difficult Trail




Skyline Drive



U.S. Highway




Local Road



Parks/Open Space

N



050010001500

Feet

Contour Interval 40 Feet

Skyline Drive - 2.6 Miles

Paved road traversing the top of a ridgeline offering fantastic views in all directions. Open to Autos, bikes and pedestrians. (Share the road!)

Greenhorn Trail - 1.7 Miles

A wide, rolling crusher fine trail that runs north and south along the valley floor. Open to hiking, biking and horseback riding. (No Motorized Vehicles.)

Old Skyline Drive Trail - 0.5 Miles

A wide, moderately steep crusher fine trail that provides access to the Dakota Ridge Trail, Graneros Trail and Greenhorn Trail. Open to hiking, mountain biking and horseback riding. Old Skyline Drive Trail is located just south of the Washington Street Trailhead. (No Motorized Vehicles.)

Dakota Ridge Trail - 1.4 Miles

A steep, narrow natural surface trail that follows the ridgeline northward then descends into the valley below connecting with the Greenhorn Trail near High Street. Open to hiking and (ADVANCED) mountain bikers only, bike portage required. (No Motorized Vehicles)

Graneros Trail - 1.9 Miles

A narrow, winding, natural surface trail running north and south just above the valley floor offering a completely different user experience from the Greenhorn Trail. Open to hiking, mountain biking and horseback riding. (No Motorized Vehicles)

Stone Quarry Spur - 0.4 Miles

A narrow side trail connecting Old Skyline Drive Trail with Graneros Trail. Open to hiking and (ADVANCED) mountain bikers only, bike portage may be necessary in steeper sections. (No Motorized Vehicles)

Stone Quarry Trail - 1.2 Miles

A narrow, natural surface trail running north and south that is higher up on the Hogback than the Graneros Trail. Open to hiking, mountain biking and horseback riding. (No Motorized Vehicles)

Bridge Creek Interpretive Trail - 0.1 Miles

Look back through time on this short but fascinating interpretive trail connecting Greenhorn Trail and Graneros Trail. Open to hiking and mountain biking. (No Motorized Vehicles)

All Distances are one-way.

Please Stay on the Trails and respect private property.

All City Owned Trail Use Is (At Your Own Risk)

City of Cañon City Parks Department (719) 269-9028

This topographic map illustrates the Hogback Open Space Recreation Area, featuring a network of trails and roads. The map includes contour lines indicating elevation, with a 40-foot interval. Key trails shown include Skyline Drive (red line), Dakota Ridge Trail (dashed black line), Graneros Trail (dashed green line), Greenhorn Trail (dashed purple line), Old Skyline Drive Trail (dashed brown line), Stone Quarry Spur (dashed purple line), Stone Quarry Trail (dashed purple line), and Bridge Creek Interpretive Trail (dashed green line). The map also shows neighborhood access points at High St, Greenwood Dr, and Fairview Ave. Other features include parking areas (P), interpretive signs (i), and trail junctions/termini (circles). The map is bounded by Skyline Dr to the west and Washington St to the east. The area is surrounded by residential streets such as High St, Washington St, and Fairview Ave. The map is titled 'Hogback Open Space Recreation Area' and includes a legend, a north arrow, and a scale bar.

City of Cañon City - GIS: October 22, 2025